

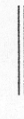






# Map Showing Proposed Canal Lining

## Legend

-  HARLINGEN IRRIGATION DISTRICT BOUNDARY
-  EARTHEN CANALS
-  CONCRETE LINED CANALS
-  PROP CONCRETE LINED CANALS
-  U.S. HIGHWAY
-  FM ROAD
-  RAILROADS

